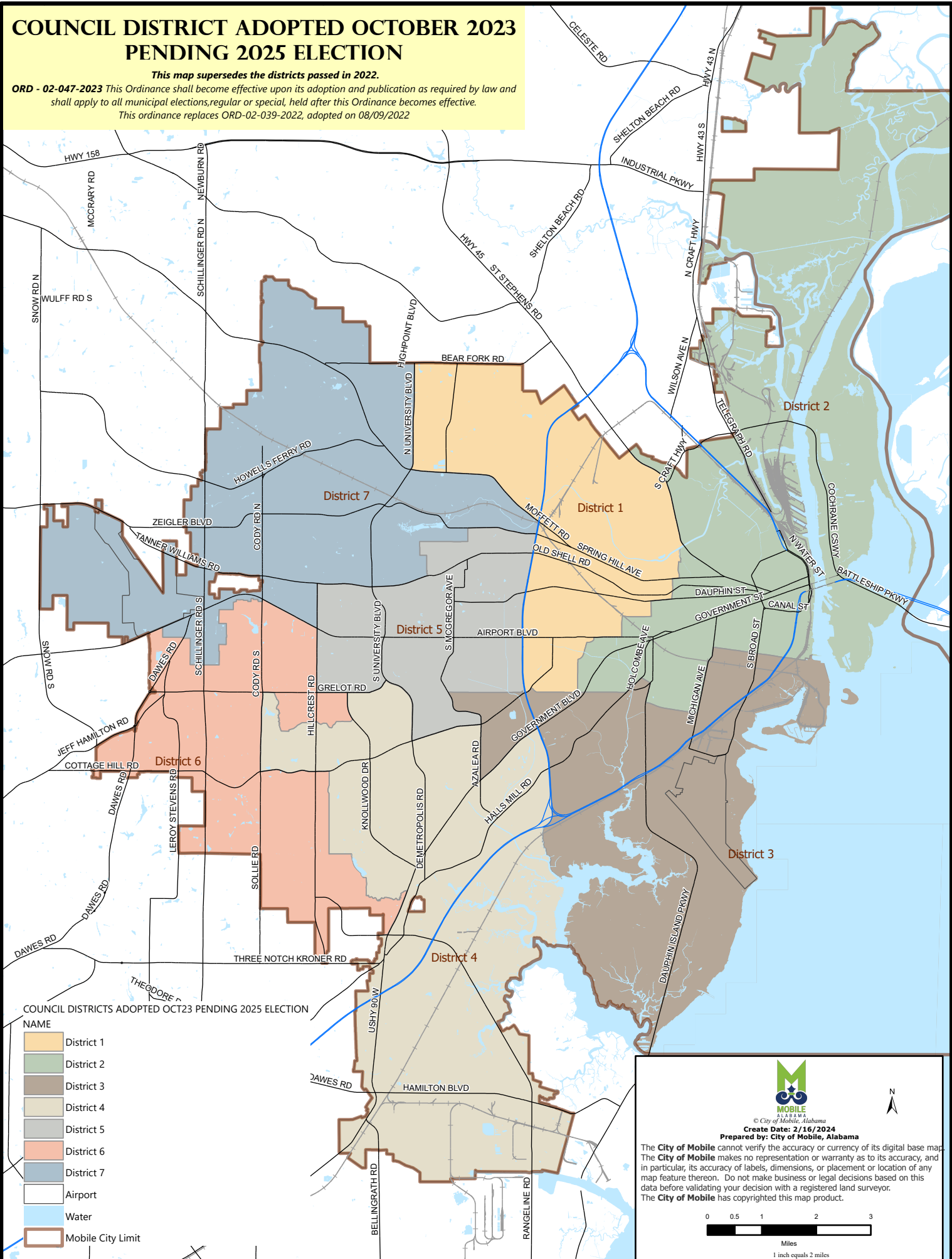


COUNCIL DISTRICT ADOPTED OCTOBER 2023 PENDING 2025 ELECTION

This map supersedes the districts passed in 2022.


ORD - 02-047-2023 This Ordinance shall become effective upon its adoption and publication as required by law and shall apply to all municipal elections, regular or special, held after this Ordinance becomes effective. This ordinance replaces ORD-02-039-2022, adopted on 08/09/2022

CITY OF MOBILE ~ COUNCIL DISTRICTS




COUNCIL DISTRICTS ADOPTED OCT23 PENDING 2025 ELECTION

- NAME
- District 1
 - District 2
 - District 3
 - District 4
 - District 5
 - District 6
 - District 7
 - Airport
 - Water
 - Mobile City Limit



© City of Mobile, Alabama
Create Date: 2/16/2024
Prepared by: City of Mobile, Alabama

The City of Mobile cannot verify the accuracy or currency of its digital base map. The City of Mobile makes no representation or warranty as to its accuracy, and in particular, its accuracy of labels, dimensions, or placement or location of any map feature thereon. Do not make business or legal decisions based on this data before validating your decision with a registered land surveyor. The City of Mobile has copyrighted this map product.



Miles
1 inch equals 2 miles